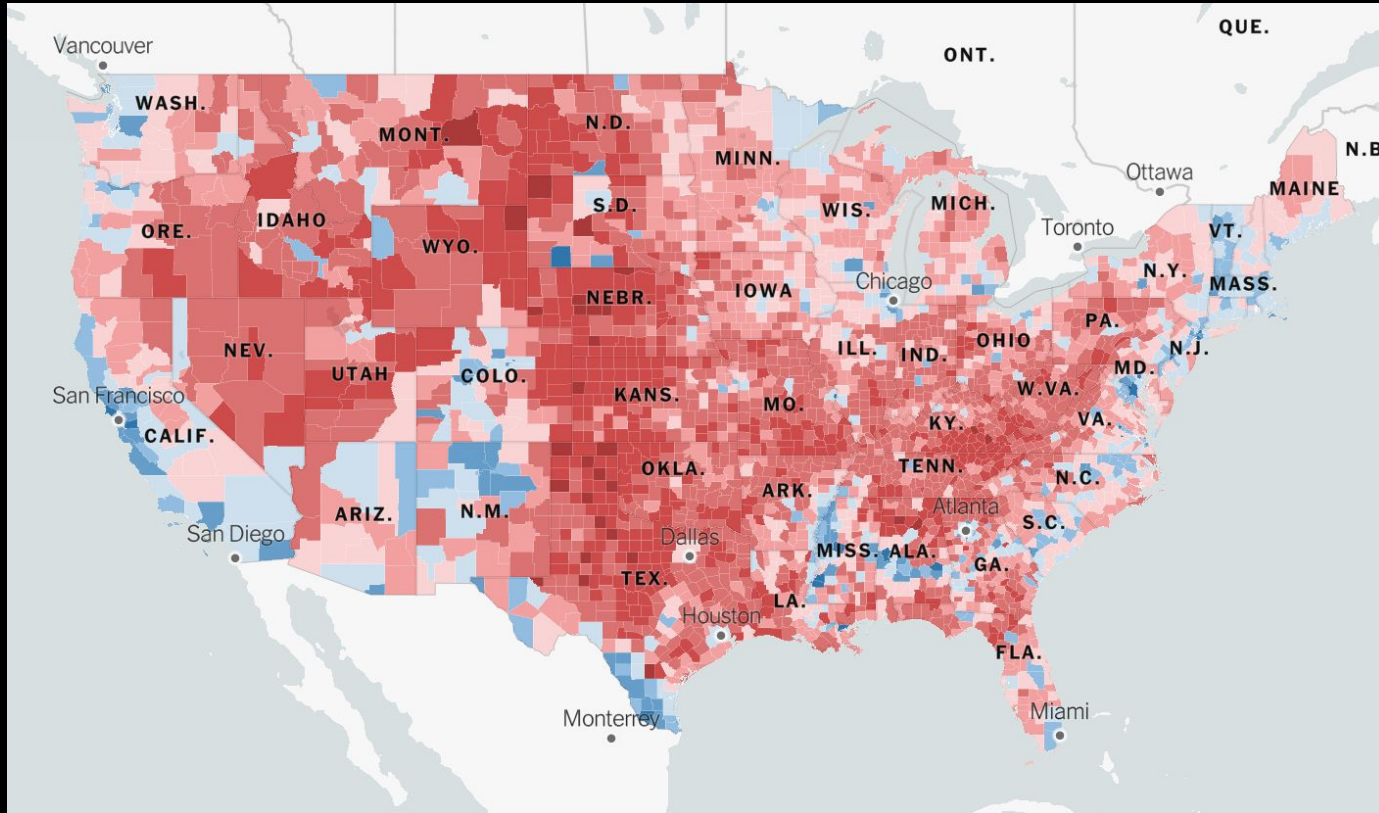


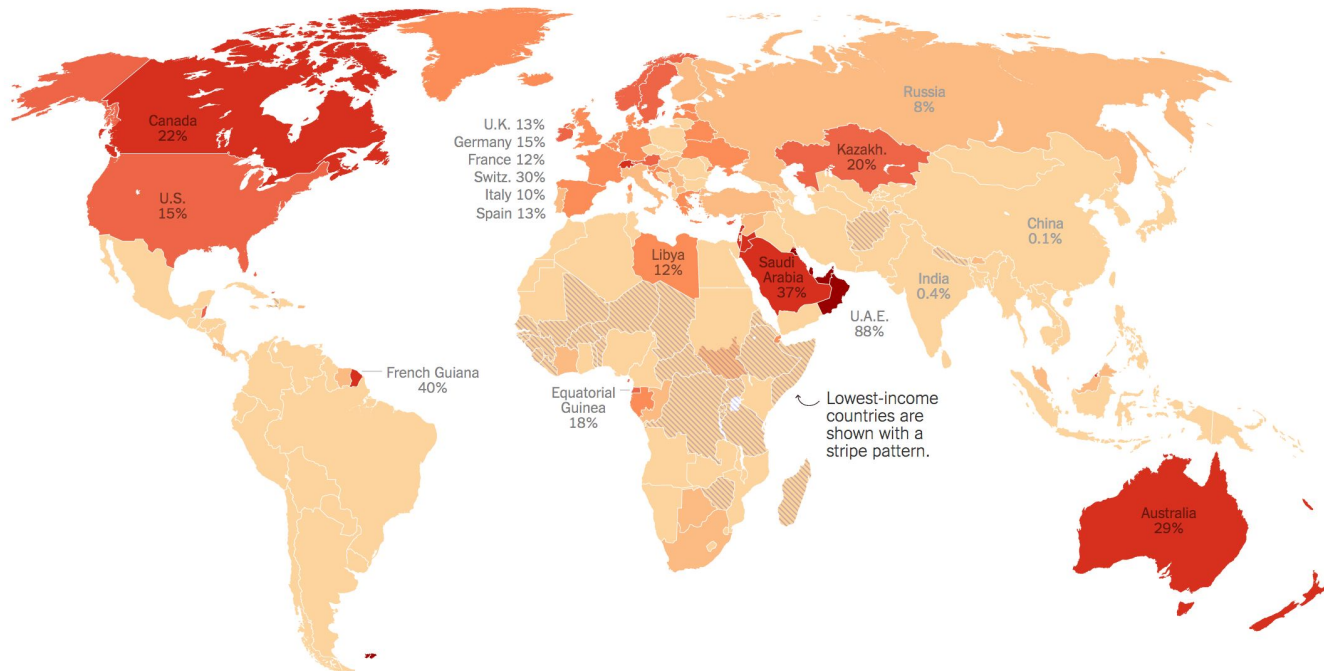
**MODULE 2, PART 2**

# **How cartographers use color**

# Choropleth maps



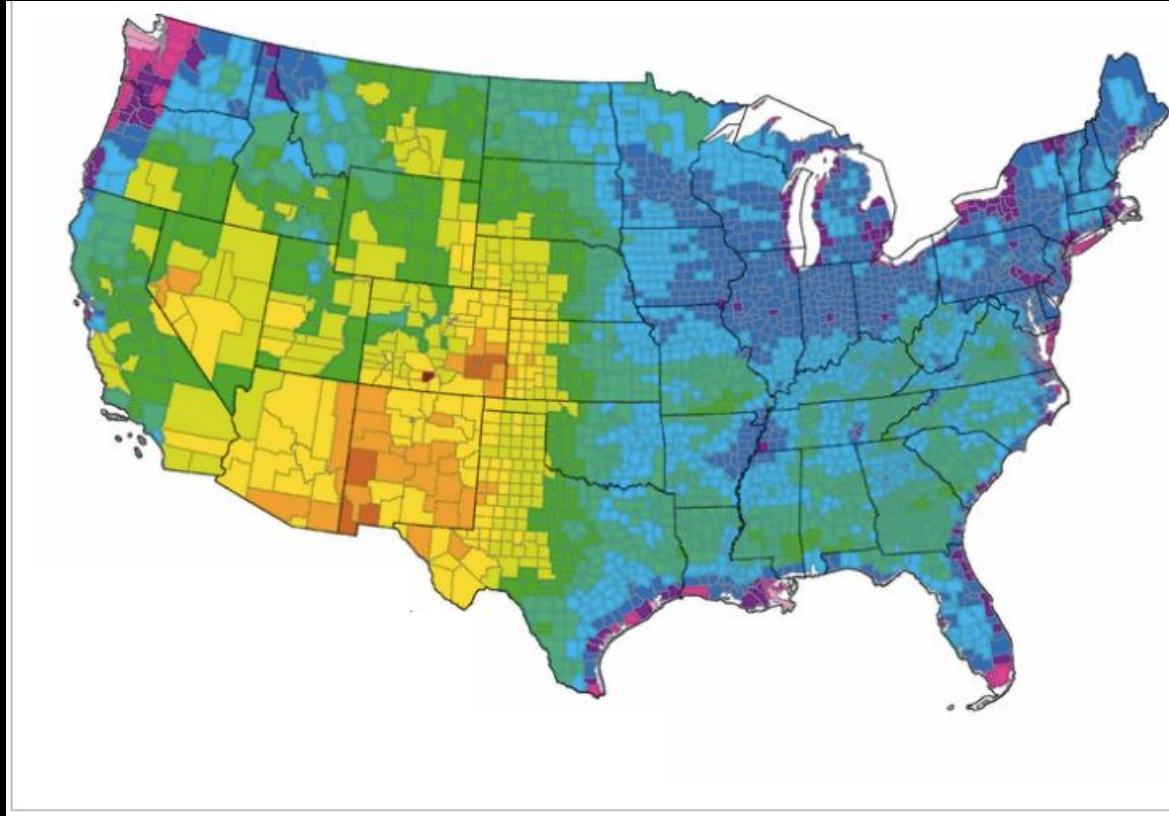
### Share of population who are immigrants

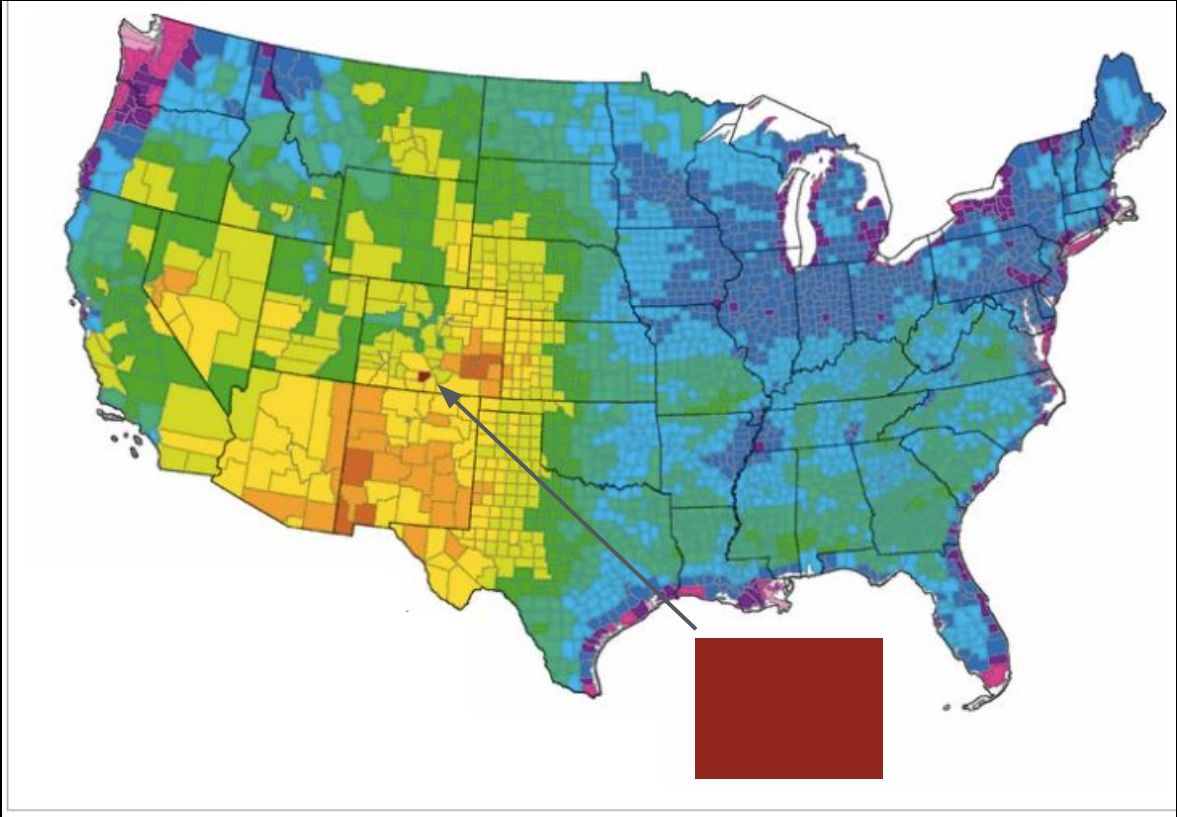


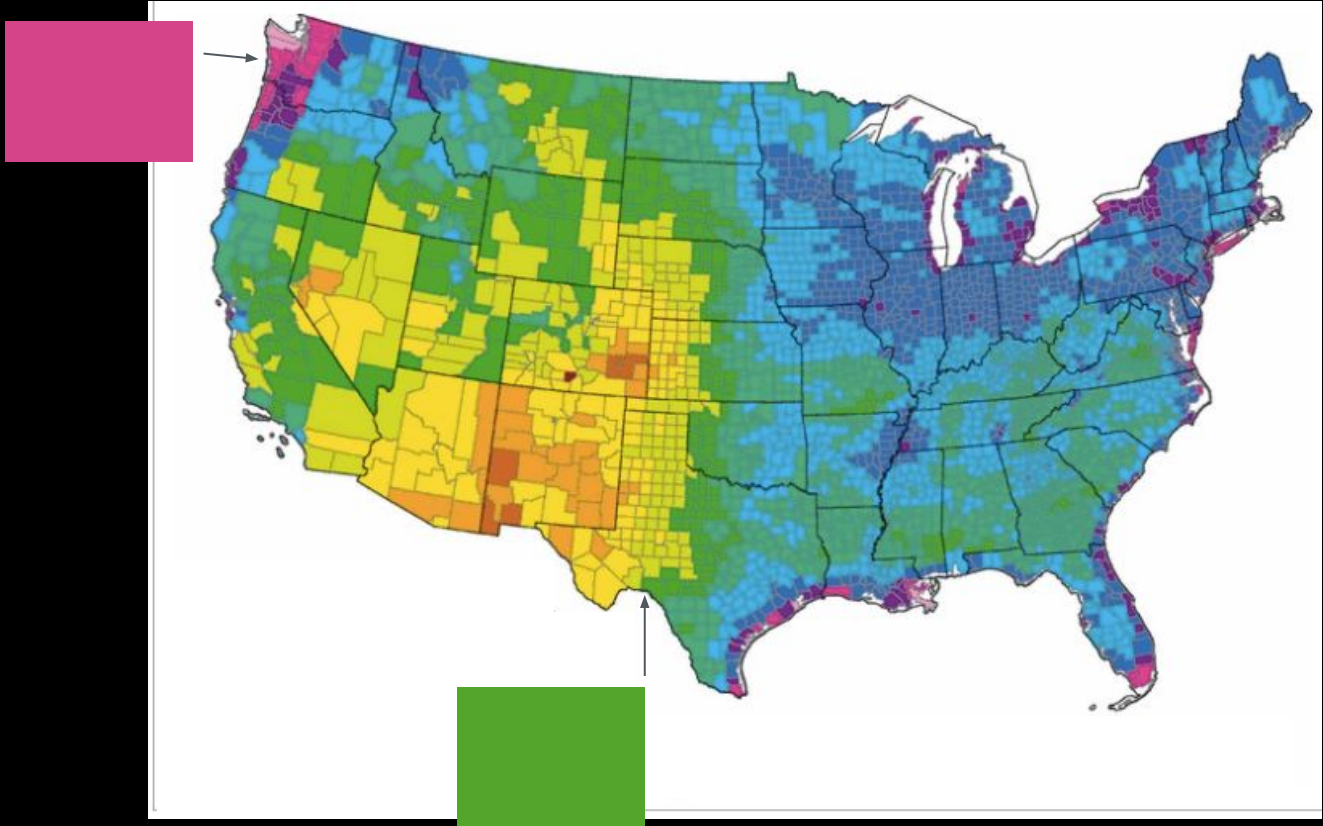
Lowest-income countries are shown with a stripe pattern.

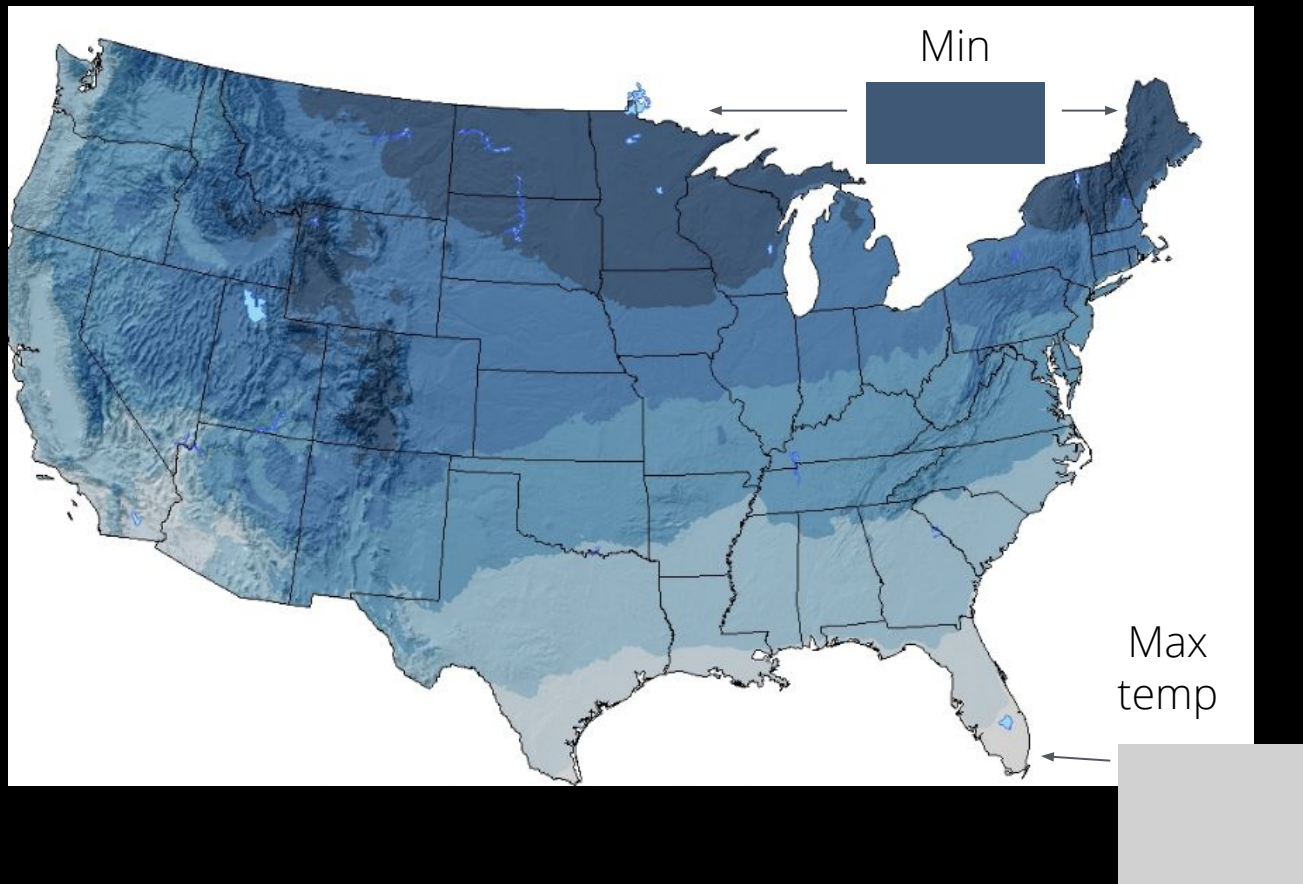
**Using color**

# Air temperature






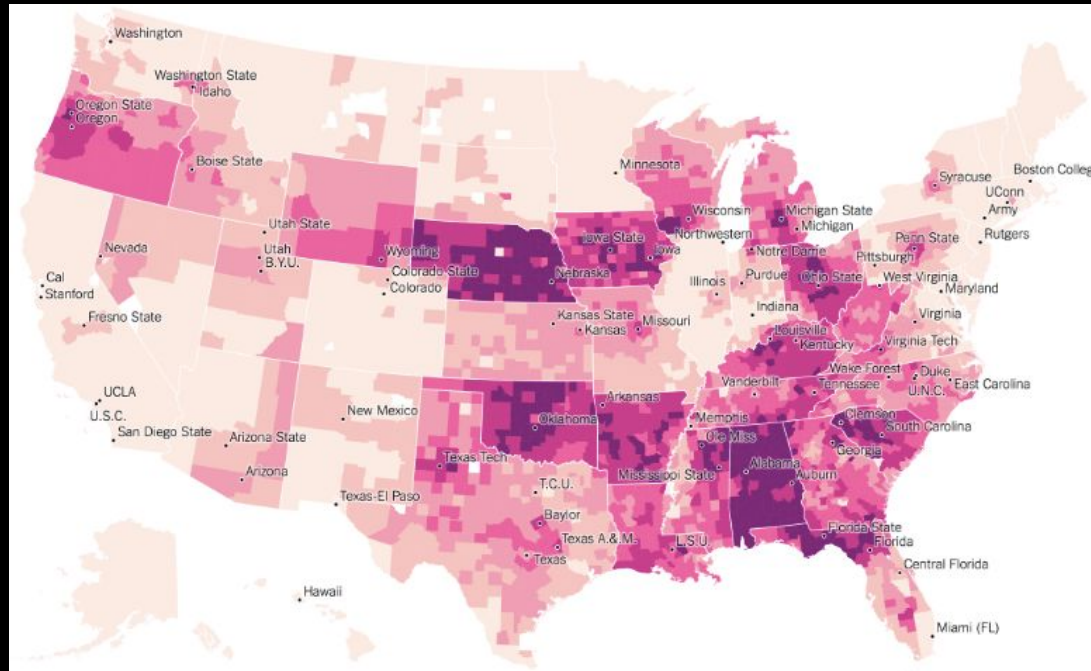







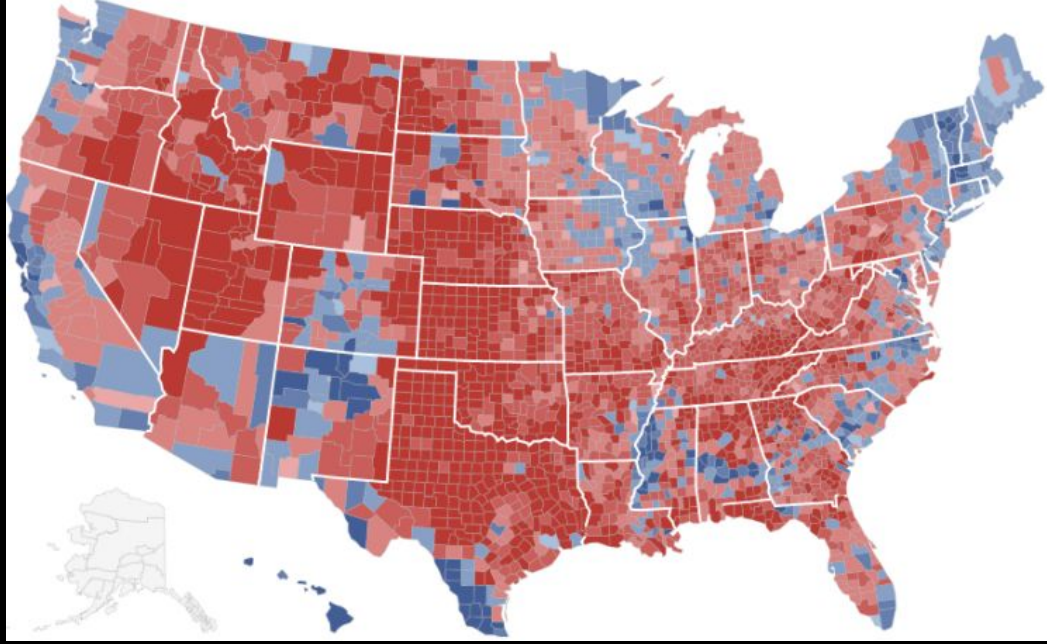



Perceptible order based on  
lightness/darkness





Two diverging hues, ordered  
from one to another





hues with no perceptible order

